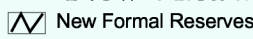

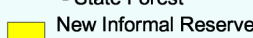
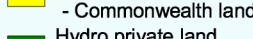
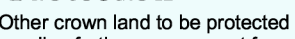
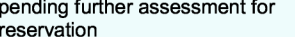

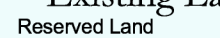
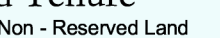
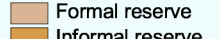
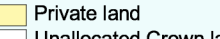
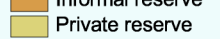
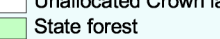




Map 2 - Supplementary Regional Forest Agreement New Formal and Informal Reserves in Tasmania (north east)

New Area for Protection

-  New Formal Reserves
-  New Informal Reserves - State Forest
-  New Informal Reserves - Commonwealth land
-  Hydro private land to be protected
-  Other crown land to be protected pending further assessment for reservation
-  Crown land
-  Hydro public land

Existing Land Tenure

 Reserved Land	 Non - Reserved Land
 Formal reserve	 Private land
 Informal reserve	 Unallocated Crown land
 Private reserve	 State forest

0 5 10 15 20 Kilometers

* Formal Reserve ID: Refer to Attachment 1 of the Supplementary Agreement for further information including reserve name and indicative areas.

* All boundaries showing new protection areas are indicative only. Date: May 2005

